



Seasonal Organic Carbon Variation in a Tropical Floodplain Wetland of Lower Brahmaputra Valley, Assam, India

Amulya Kakati^{1,2*}, S. K. Bhagabati², Rajdeep Dutta², B. K. Bhattacharjya¹, Bhabesh Gogoi³, U. K. Das² & Simanku Borah¹

¹ICAR-Central Inland Fisheries Research Institute, Regional Centre, Guwahati, Assam - 781006

²College of Fisheries, Assam Agricultural University, Raha, Nagaon, Assam - 782013

³College of Agriculture, Assam Agricultural University, Jorhat, Assam - 785013

Abstract

The study was aimed to assess depth-wise seasonal variability of bulk density (BD), soil organic carbon (SOC), SOC stock and soil organic matter (OM) in Deepor beel (a Ramsar site) located in lower Brahmaputra valley zone of Assam with a water spread area of about 40 km². Samples were collected during January to December, 2023 from six sites covering four seasons namely, pre-monsoon (March-May), monsoon (June-September), post-monsoon (October-November), and winter (late December-February). Samples were collected at depth intervals, 0–10 cm and 10–20 cm using a handheld metallic cylindrical core sampler measuring 200 cm in length and 2.5 cm in diameter. Results revealed that mean BD values in the wetland ranged between 0.46 ± 0.16 g cm⁻³ to 1.21 ± 0.07 g cm⁻³. Sub-surface soil (10–20 cm) exhibited comparatively higher BD (0.56 ± 0.07 to 1.21 ± 0.07 g cm⁻³) than surface soil (0–10 cm) (0.46 ± 0.16 to 1.16 ± 0.08 g cm⁻³). SOC content ranged from 1.03 to 3.16%. Surface soil layer exhibited higher SOC content (1.38–3.16%, with mean value of 2.22 ± 0.10%) than sub-surface soil (1.03–2.07%, with mean value of 1.86 ± 0.09%). SOC stock was found to fluctuate from 4.04 to 30.9 Mg C ha⁻¹, OM content ranged between 1.77 and 5.44%. One way ANOVA revealed significant seasonal differences between SOC stock and BD ($p < 0.05$) but SOC and OM did not show any significant seasonal variation. Results indicated that hydrological cycles strongly regulate soil organic carbon content, with

enhanced accumulation during monsoon, post-monsoon and winter, and losses during pre-monsoon. The present study is the first known attempt to estimate soil carbon stocks across depths and seasons from Deepor beel, a Ramsar site of international importance. The findings of this study will help to establish a baseline dataset that may serve as a reference for future assessments of carbon storage capacity in this highly important peri-urban wetland as well as for similar ecosystems in the region.

Keywords: Deepor beel, wetland, soil organic carbon, carbon stock, organic matter, bulk density

Introduction

Soil carbon in wetlands plays a vital role in sustaining ecosystem services by regulating climate, water resources and biodiversity (Zedler & Kercher, 2005). Despite encompassing only 5–10% of global land area (Mitsch & Gosselink, 2007), these resources serve as major carbon sink (Intergovernmental Panel on Climate Change Working Group III, 2000) and store about 20–30% of global organic carbon (OC). In wetlands, carbon is stored as plant biomass carbon (PBC), particulate organic matter (POM), dissolved organic carbon (DOC), microbial biomass carbon (MBC) and gaseous forms (CO₂ and CH₄) in three main components which include sediments, biomass and water (Kayranli, Scholz, Mustafa, & Hedmark, 2010).

Both organic and inorganic carbon builds up substantial carbon pool in wetlands (Yu, Loisel, Brosseau, Beilman, & Hunt, 2010; Packalen, Finkelstein, & McLaughlin, 2014; Nahlik & Fennessy, 2016). OC in wetland soil is predominantly derived from biotic sources such as plant, debris and

Received 25 November 2025; Revised 1 February 2026; Accepted 3 February 2026

Handling Editor: Dr. V. R. Madhu

*Email: amulyakakati@gmail.com

inorganic carbon originates from mineral inputs or biogenic processes that form compounds such as calcium carbonate. In carbon sequestration assessments, only OC is considered because inorganic carbon does not come from CO₂ fixed by photosynthesis (Saderne et al., 2019; Wang, Jiang, Li, Kong, & Xi, 2019).

Carbon present in wetland soils can be “autochthonous” which is generated within the wetland itself (*in situ*) or “allochthonous”, which is transported to the system from external sources (*ex situ*) (Howard, Hoyt, Isensee, Telszewski, & Pidgeon, 2014; Van de Broek et al., 2018). Potential of wetland to store carbon is site specific and influenced by multiple factors such as wetland’s age, management regime, environmental conditions like climatic and geographic location (Kayranli et al., 2010), hydrogeomorphology, plant community (Bernal & Mitsch, 2012), and human-induced disturbances (Lolu, Ahluwalia, Sidhu, & Reshi, 2019). Moreover, dry bulk densities (BD), carbon contents, soil depth, organic matter (OM) are important parameters for interpreting carbon accumulation in soil (Clymo, 1984; Ciais et al., 2013; Howard et al., 2014; Windham-Myers, Crooks, & Troxler, 2019).

Gohram (1995) estimated that wetlands store 350–535 Gt C globally, whereas Poulter et al. (2021) reported a range between 520 to 710 Pg C. Global carbon stock within top 100 cm of wetland soil, including peat lands, is estimated to vary from 375 to 723 Mg C ha⁻¹ (Mitra, Wassmann, & Vlek, 2005). According to Gorte (2007), average carbon stock in wetlands is 306 Mg C ha⁻¹, of which 287 Mg C ha⁻¹ is stored in wetland soil. Xiaonan, Xiaoke, Lu, and Zhiyun (2008) reported that wetlands can sequester more carbon (30.26 Gg C ha⁻¹) than swamps (0.22 Gg C ha⁻¹). According to Ufran et al. (2021) and Temmink et al. (2022), peat lands, mangrove ecosystems, salt marshes, and seagrass meadows exhibit maximum OC storage among coastal and freshwater ecosystems, with values reported as high as 2×10^3 Mg C ha⁻¹.

Inland wetlands serve as major reservoirs of terrestrial carbon (Köchy, Hiederer, & Freibauer, 2015; Kolka et al., 2018). Carbon storage in these ecosystems had been reported ten times higher than in tidal saltwater (Nahlik & Fennessy, 2016) facilitated by high primary productivity, anaerobic soils, accumulation of dissolved organic matter (DOM) and POM and precipitation from allochthonous

sources (Nag, Nandy, Roy, Sarkar, & Das, 2019). Carbon burial in freshwater wetlands was found to vary between 20 and 30 g C cm⁻¹ yr⁻¹ which is more than the sequestration rate of terrestrial forest (10 g C cm⁻² yr⁻¹) (Chmura, Anisfeld, Cahoon, & Lynch, 2003). Estimates of soil organic carbon (SOC) content and carbon sequestration in inland wetlands from multiple studies indicated considerable regional variation, with SOC values ranging from 18.6 ± 1.76 to 160 kg C m⁻² and carbon sequestration rates varying from 60.7 ± 9.8 to 266 ± 47 g C m⁻² yr⁻¹ (Bernal & Mitsch, 2012; Nahlik & Fennessy, 2016; Carnell et al., 2018; Pearse, Barton, Lester, Zawadzki, & Macreadie, 2018; Xiao, Deng, Kim, Huang, & Tian, 2019; Yoo, Kim, Kim, Lim, & Kang, 2022).

Assam has a total of 3513 floodplain wetlands occupying an area of 0.101 million ha (Assam Remote Sensing Application Centre, 1997), representing about 20 percent of total floodplain wetland area of India (0.5 million hectares) (Sarkar et al., 2021). Floodplain wetlands are ecologically productive (Borah et al., 2022) and rich in ichthyofaunal diversity with around 96 fish species being reported from these resources (Sarkar et al., 2021). Floodplain wetlands can contain large carbon stocks in soil (Sutfin & Wohl, 2017). Organic carbon content in soil is a key energy source that fuels both plankton and detritus-based primary productivity in floodplain wetlands (Sugunan & Bhattacharjya, 2000). Thus, trophic interactions, food webs and overall biodiversity in floodplain wetland ecosystems are directly or indirectly influenced by organic carbon.

Despite their ecological significance, floodplain wetlands in Assam remain understudied with respect to soil carbon, which forms the base of food chains and food webs in these resources. Only a limited number of researchers (Sugunan & Bhattacharjya, 2000; Kalita, Sarma, & Devi, 2019; Sarkar & Das, 2020; Nath et al., 2023; Nag, Ghosh, Das, & Sarkar, 2025) estimated soil carbon in these ecosystems. It is to be noted that Deepor *beel* is home to rich diversity of fishes; with 55 species reported by Das et al. (2025) during 2023-2024, while 64 species were reported by Bhattacharjya, Saud, Borah, Saikia, and Das (2021) during 2016-18. The present study is the first known attempt to estimate soil carbon stocks across depths and seasons in this highly important peri-urban floodplain wetland. The study on carbon stocks of the wetland will contribute towards determining dominant food chains and will help fishery managers in identifying

fish species that efficiently utilize these existing key energy pathways. Further, the findings of the study will help to establish a baseline dataset that may serve as a reference for future assessments of carbon storage capacity for this wetland as well as for similar wetlands located in the Eastern Himalayan region, at the same time highlighting its potential as a carbon sink towards mitigating climate change.

Materials and Methods

Deepor *beel*, the only Ramsar designated wetland in Assam, is an ecologically significant floodplain located at south-west of Guwahati city (latitudes: 26°05'26" N and 26°09'26" N; longitudes: 90°36' E and 90°41'25" E) in lower Brahmaputra valley (Fig. 1). Though earlier reports indicated 40 km² of wetland area, current total wetland area is likely to shrink due to rapid encroachment in the *beel* periphery. The wetland functions as a major natural water reservoir for greater Guwahati area and receives water inflows from Morabharalu rivulet, Basistha and Kalamoni rivers. The wetland is connected to Brahmaputra River through Khanajan canal, which serves as both an inlet and an outlet channel. The wetland remains one of the most ecologically significant wetlands of northeastern region due to its rich biodiversity, distinctive geomorphology and proximity to a major urban centre, which also makes it highly susceptible to anthropogenic influences.

Sediment samples were collected following procedures outlined by Intergovernmental Panel on Climate Change (IPCC, 1997). Composite samples (two samples per composite) were collected during January to December, 2023 from six sites (S1, 26°6'54.19" N, 91°40'12.90" E; S2, 26°6'54.09" N, 91°39'47.59" E; S3, 26°7'7.32" N, 91°39'33.43" E; S4, 26°6'55.77" N, 91°39'18.17" E; S5, 26°7'11.73" N, 91°39'7.50" E; S6, 26°7'12.32" N, 91°38'45.84" E). Sampling was carried out across four seasons namely, pre-monsoon (March-May), monsoon (June- first half of September), post-monsoon (end of September-November) and winter (late December-February) following Das et al. (2025). A handheld metallic cylindrical core sampler measuring 200 cm in length and 2.5 cm in diameter was used for sample collection. The corer was inserted vertically into the soil with minimal disturbance and carefully withdrawn to retain consistency of samples. After draining surface water and plant debris, soil core was sectioned into two depth intervals, 0–10 cm

(surface soil layer) and 10–20 cm (sub-surface soil layer). An additional composite sample was also collected for bulk density (BD) measurements at each depth. After collection, samples were packed in pre-labelled polythene bags and brought to the laboratory, where samples were air-dried at ambient temperature, pulverized and sieved through a standard mesh sieve (<2 mm) and homogenized. Here, soil refers to sediments of the wetland (Hinshaw & Wohl, 2021).

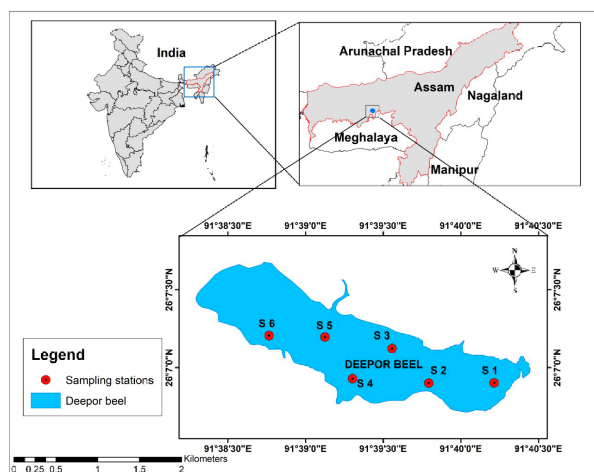


Fig. 1. Map of Deepor *beel* showing sampling sites

Bulk density (BD) (g cm^{-3}) of the soil sample was estimated as the ratio of dry mass (g) to the volume of the wet sample (cm^3) by following the method described by Wilke (2005) as $\rho_{Sj} = m_j/v_j$, where S_j is the BD of the j^{th} horizon (g cm^{-3}), m_j is mass of soil sample (g) of j^{th} horizon dried at 105 °C and v_j is volume of sediment sample (cm^3) of the j^{th} horizon.

Soil organic carbon (SOC) in soil samples was estimated by oxidizing the soil with a mixture of 1 N potassium dichromate ($\text{K}_2\text{Cr}_2\text{O}_7$) and concentrated sulfuric acid (H_2SO_4), followed by back-titration of the excess potassium dichromate ($\text{K}_2\text{Cr}_2\text{O}_7$) with a standard ferrous ammonium sulfate solution using diphenylamine as an indicator, following the method of Walkley and Black (1934) outlined by Jackson (1973) and calculated by using the formula: $\text{SOC (\%)} = 10 \times (B-S)/B \times 0.003 \times (100/\text{weight of soil})$, where B is reading of blank sample, S is reading of soil sample and 0.003 is milliequivalent weight of carbon in grams (g).

Soil organic carbon (SOC) stocks at each soil depth interval were estimated using the formula: $\text{SOC stock (Mg C ha}^{-1}\text{)} = \text{Soil organic carbon (SOC)}$

content (%) \times BD (g cm^{-3}) \times depth (cm), where SOC stock is soil organic carbon stock, Mg is Megagram, ha is hectare and depth refers to thickness of soil layer (cm).

Organic matter (OM) content in soil samples was calculated by multiplying SOC content with 1.724 (Van Bemmelen factor) which assumes that carbon makes up 58% of OM (Allison, 1965).

Significant differences for soil quality parameters between seasons at different soil depths were tested using ANOVA. Duncan's Multiple Range Test (DMRT) analysis was conducted to compare means of all studied parameters. Statistical significance was tested at 5% level of significance. Assumptions of ANOVA viz., normality and homogeneity of variance were tested and analysis were carried out using SPSS and MS-Excel software following Das et al. (2023).

Results and Discussion

In the present study, BD values exhibited a wider range from 0.31 to 1.55 g cm^{-3} across different seasons and soil depths. One way ANOVA analysis ($p < 0.05$) revealed that there were seasonally significant differences between BD in both surface and sub-surface soil (Table 1). Maximum mean BD value in surface soil was $1.16 \pm 0.08 \text{ g cm}^{-3}$ during winter, which decreased to $0.46 \pm 0.07 \text{ g cm}^{-3}$ in monsoon season. In contrast, sub-surface sediment exhibited a significant seasonal increase in mean BD, ranging from $0.56 \pm 0.07 \text{ g cm}^{-3}$ (monsoon) to $1.21 \pm 0.07 \text{ g cm}^{-3}$ (winter) (Fig. 2).

BD is a key parameter influencing estimation of SOC content (Howard et al., 1995). Previous researchers (Kalita et al., 2019) reported that BD values in Deepor beel varied from 0.60 to 0.90 g cm^{-3} . Depth-wise, sub-surface layers generally showed higher BD than surface layer, likely due to increased soil compaction and lower organic matter content in deeper horizons (Kumar, Thomas, & Joseph, 2018). Higher organic matter (OM) content in surface soil enhances porosity, which in turn reduces BD (Brady & Weil, 1999). Nag et al. (2025) reported BD values ranging from 0.37 to 0.57 g cm^{-3} in wetlands of Assam, with higher values recorded at greater depths, which supports our findings.

On a temporal scale, pronounced reduction in BD during monsoon season in wetland soil could be attributed to expansion of pore space and reduced

compaction caused by flooding and accumulation of organic matter (Bruland & Richardson, 2004; Brix, 2020). Conversely, higher BD values observed in pre-monsoon and winter seasons are associated with drying, soil consolidation and reduction in pore space (Kangabam, Kanagaraj, & Govindaraju, 2016). It is to be noted that BD changes temporally due to soil shrinkage and swelling processes (Hopkins et al., 2009).

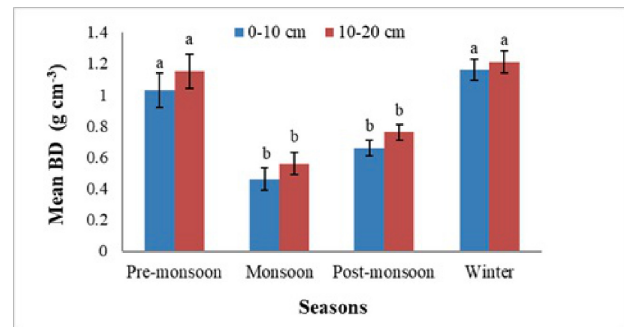


Fig. 2. Seasonal variability of bulk density (BD) (g cm^{-3}) at different depths of soil

SOC content in soil exhibited different patterns across seasons and depth in the studied wetland as illustrated in Fig. 3. During the study period, content of carbon in wetland soil across four seasons and both soil depths was estimated to range from 1.03 to 3.16%. Seasonally, SOC contents values varied from 1.03 to 2.26% in pre-monsoon, 1.12 to 2.86% in monsoon, 1.25 to 3.16% in post-monsoon and 1.10 to 2.67% in winter. At 0–10 cm and 10–20 cm depths of soils, it varied from 1.03 to 2.67% and 1.38 to 3.16% respectively. In top soil layer, mean SOC content ranged from $1.90 \pm 0.15\%$ to $2.52 \pm 0.24\%$ with maximum value observed during post-monsoon and lowest during pre-monsoon season. A similar pattern was also observed in sub-surface layer with highest value in post-monsoon season (mean = $2.12 \pm 0.20\%$) and lowest in pre-monsoon season (mean = $1.60 \pm 0.16\%$). Seasonal distribution of SOC content appeared in the order of post-monsoon > monsoon > winter > pre-monsoon at different depth of soils. In this study, SOC declined from winter to pre-monsoon followed by an increase during monsoon season and reached maximum during post-monsoon season. However, SOC did not show any significant seasonal variation ($p < 0.05$) in both surface and sub-surface layers (Table 1).

Nag et al. (2025) reported that SOC in wetlands of Assam varied from 5.94 to 6.61% in Chatla, 4.12 to

Table 1. Seasonal variability of BD, SOC, SOC stock and OM at different depths of soil in Deepor *beel*

Depths of soil (cm)	Seasons	BD (g cm ⁻³)	SOC (%)	SOC stock (Mg C ha ⁻¹)	OM (%)
0 – 10 cm	Pre-monsoon	1.03 ^a ± 0.11	1.90 ^a ± 0.15	20.03 ^a ± 3.07	3.27 ^a ± 0.26
	Monsoon	0.46 ^b ± 0.07	2.32 ^a ± 0.20	11.11 ^b ± 2.41	3.99 ^a ± 0.35
	Post-monsoon	0.67 ^b ± 0.05	2.52 ^a ± 0.24	16.96 ^{ab} ± 2.42	4.33 ^a ± 0.41
	Winter	1.16 ^a ± 0.08	2.15 ^a ± 0.16	24.32 ^a ± 1.29	3.69 ^a ± 0.28
10 – 20 cm	Pre-monsoon	1.15 ^a ± 0.11	1.60 ^a ± 0.16	18.67 ^a ± 3.03	2.74 ^a ± 0.28
	Monsoon	0.56 ^b ± 0.07	1.89 ^a ± 0.20	11.15 ^b ± 2.30	3.25 ^a ± 0.35
	Post-monsoon	0.76 ^b ± 0.05	2.12 ^a ± 0.20	16.21 ^{ab} ± 2.13	3.64 ^a ± 0.35
	Winter	1.21 ^a ± 0.07	1.83 ^a ± 0.18	21.76 ^a ± 1.99	3.14 ^a ± 0.26

Values are presented as mean ± SE (n=6). Means with different superscript letters differ significantly at $p < 0.05$ according to Duncan's Multiple Range Test (DMRT)

5.24% in Urmal, 2.80 to 3.60% in Charan, 1.66 to 2.75% in Jaluguti and 1.00 to 1.30% in 47-Morakolong. Thus, value of soil carbon content estimated in Deepor *beel* during the present study aligned with the lower range of values reported by Nag et al. (2025). Sugunan and Bhattacharjya (2000) reported earlier that carbon content varied from 0.34 to 3.90% in different soils of wetlands of Assam. Deka (2011) observed SOC across eight beels in Assam and found that SOC varied between 1.5 and 2.5%. Kumar and Sharma (2025) reported SOC of 0.84 to 2.04% in 0–10 cm and 0.26 to 1.74% at 10–20 cm soil depth in a semi-arid wetland of India. Gafur and Abujam (2012) reported mean SOC values of $2.44 \pm 0.78\%$ in Kapla and $2.25 \pm 0.31\%$ in Amguri beels of Assam which was consistent with the present findings. SOC content was found to be maximum in surface soil layer in this study across all seasons compared to sub-surface layer which can be due to plant litter, macrophyte roots and microbes which add more organic matter near the surface. SOC tends to decline with rising temperature, as higher temperatures accelerate microbial respiration and decomposition processes (Kirschbaum, 1995; Albrecht & Rasmussen, 1995; Schlesinger, 1997; Hartel, 2005). During dry season, SOC decreases due to accelerated decomposition rates of soil and reduced litter input, whereas under wet conditions, SOC tends to increase as a result of enhanced plant growth, greater litter accumulation, and slower decomposition under waterlogged or anaerobic environments (Chauhan & Jain, 2025). Salim, Kumar, Gupta, and Kumar (2015) observed that higher SOC content in sub layer soil after monsoon was due to downward movement of DOM

and deeper root activity. The present study showed that wetlands act as carbon sinks, particularly after monsoon, but SOC is susceptible to degradation during dry pre-monsoon periods.

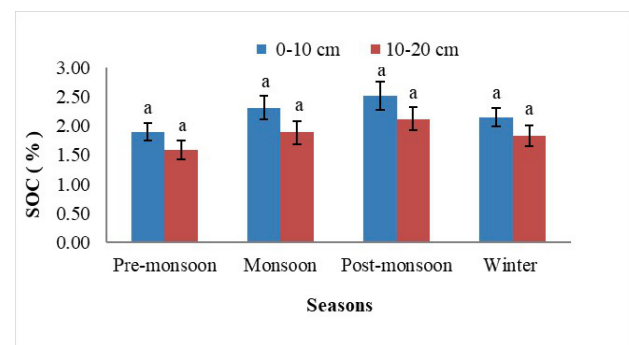


Fig. 3. Seasonal variability of SOC (%) at different depths of soil

Fig. 4 illustrates the seasonal and depth-wise variations in SOC stock across the studied wetland. In the present study, seasonal fluctuation of SOC stock in soil of Deepor *beel* was 14.30 to 29.16 Mg C ha⁻¹, 9.23 to 30.9 Mg C ha⁻¹, 4.04 to 18.61 Mg C ha⁻¹ and 9.99 to 24.71 Mg C ha⁻¹ during winter, pre-monsoon, monsoon and post-monsoon respectively. Average SOC stock of soil ranged from 11.11 ± 2.41 Mg C ha⁻¹ to 24.32 ± 1.29 Mg C ha⁻¹ at a soil depth of 0–10 cm while at 10–20 cm, it ranged from 11.15 ± 2.30 Mg C ha⁻¹ to 21.76 ± 1.99 Mg C ha⁻¹. The present study revealed that SOC stock in the wetland declined with increasing depth. With regard to seasonal variation, carbon stock in soil was found to be maximum during winter and least during monsoon. ANOVA results ($p < 0.05$) showed

a significant influence of seasons on both SOC stock in surface and sub-surface soil layer (Table 1).

Higher carbon accumulation in winter could be due to lower temperatures and relatively stable soil moisture, litter deposition and root derived inputs which limit microbial decomposition and enhance carbon retention in surface and sub-surface layers (Jobbágy & Jackson, 2000; Yang, Luo, & Wu, 2005; Yang, Mohammad, Feng, Zhou, & Fang, 2007; Zhu et al., 2010). A similar observation was also made by Dayathilake, Lokupitiya, and Wijeratne (2021) in Kolonnawa wetland.

Sharp decline in SOC stock during monsoon season with less difference in carbon accumulation between surface and sub-surface layers can be attributed to increased water logging which promotes vertical mixing, leaching, and redistribution of organic matter within soil profile. During post-monsoon period, SOC stock increased again due to deposition of fresh organic matter and its stabilization under conditions of moderate moisture and improved aeration. Similar trend in seasonal variation of carbon content was also reported by Kumar and Sharma (2025) in a forested freshwater wetland of India.

SOC stocks were calculated using soil depth, BD, and SOC concentration. Although SOC stock values are computed as product of SOC concentration and BD, the latter exerts a proportional and linear effect on final carbon stock estimates (Walter, Don, Tiemeyer, & Freibauer, 2016) as higher BD increases accumulation of carbon per unit volume of soil. In this study, though SOC content was highest in post-monsoon period, SOC stock reached its maximum during winter, primarily because of higher BD. Highest SOC stock in the study area during winter as observed in the present study is consistent with earlier findings reported by Liu, Zhou, Qin, and Zhou (2007) and Zhou et al. (2015). When compared with reference values provided by Penman et al. (2003), SOC stocks in the present study area were lower than those documented for tropical wet forests (44–66 t C ha⁻¹ in the upper 30 cm) and tropical dry forests (31–38 t C ha⁻¹ in the upper 30 cm).

During the study period, OM content in the wetland exhibited significant variation across seasons and soil depths (Fig. 5). OM content ranged from 2.37 to 5.44% (mean = 3.27 ± 0.26 to 4.33 ± 0.41%) in top soil (0–10 cm) and 1.77 to 4.59% (mean = 2.74 ± 0.28

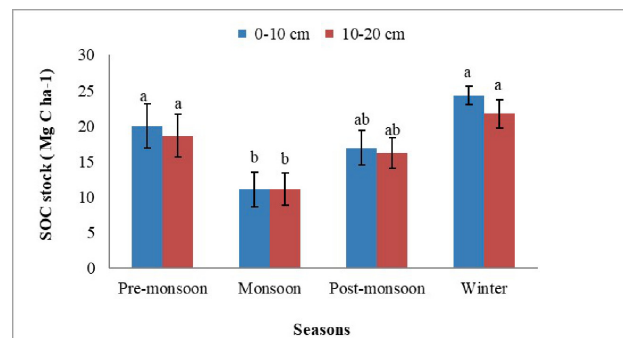


Fig. 4. Seasonal variability of SOC (Mg C ha⁻¹) stock at different depths of soil

to 3.64 ± 0.35%) in sub-surface soil layer (10–20 cm) (Table 1). Seasonal mean OM followed the trend of pre-monsoon < winter < monsoon < post-monsoon, with maximum mean value observed during post-monsoon season and least in pre-monsoon in both surface and sub-surface soil.

Organic matter inputs serve as a primary source of carbon and form the basis for biogeochemical processes and food web dynamics in both aquatic and terrestrial ecosystems (Allan & Castillo, 2007). Increase in OM at both top and sub-soil during monsoon and post-monsoon periods could be attributed to enhanced organic inputs through sediment accumulation during monsoonal inundation, litter deposition, runoff, dense macrophyte cover and reduced decomposition under water-logged anaerobic conditions (Duan et al., 2018; Mandol et al., 2023; Saha et al., 2023; Tak et al., 2023). Kalita et al. (2019) recorded total organic matter content in the range of 3.2 to 9.5% at 0–10 cm depth in Deepor *beel*. Lowest organic matter accumulation during pre-monsoon period could be attributed to enhanced microbial decomposition and oxidation under dry and aerobic conditions. Organic matter concentration was highest in surface layer, while a progressive decline with depth was observed, likely due to reduced organic inputs and diminished root biomass in deeper soil horizons. A comparable vertical distribution pattern in soil organic matter was reported by Mitsch and Gosselink (2015).

Wetlands play a crucial role in global carbon cycling and climate change mitigation owing to their capacity for long-term carbon sequestration. However, these ecosystems are increasingly threatened by anthropogenic pressures such as pollution, unsustainable resource use, and hydrological alterations, and Deepor *beel* is no exception. The

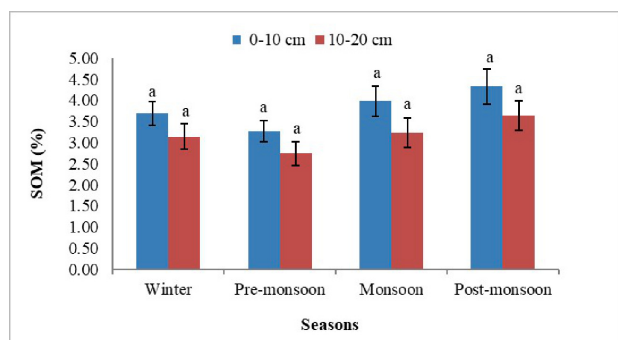


Fig. 5. Seasonal variability of OM (%) at different depths of soil.

estimated soil organic carbon (SOC) stock of 4.04 to 30.9 Mg C ha⁻¹ of Deepor beel highlights its importance to act as a carbon sink and contribute to regional and global climate mitigation.

Furthermore, baseline information on carbon stocks provides valuable insights into the dominant food webs within the wetland, enabling the identification of fish species that efficiently utilize these energy pathways. Such knowledge is essential for informed and sustainable management of floodplain wetland fisheries. Given its critical ecological functions, rich ichthyological diversity, the livelihood support it offers to marginal fishers, there is an urgent need for well-panned and integrated conservation strategies to safeguard this vital ecosystem in the face of ongoing climate change.

References

- Albrecht, S. L., & Rasmussen, P. E. (1995). Soil quality and soil organic matter. In *Columbia Basin Agricultural Research Annual Report: Special Report 946* (pp. 101–104). Agricultural Experiment Station, Oregon State University & USDA-ARS.
- Allan, J. D., & Castillo, M. M. (2007). *Stream ecology: Structure and function of running waters* (2nd ed.). Springer.
- Allison, L. E. (1965). Organic carbon. In C. A. Black (Ed), *Methods of soil analysis: Part 2 Chemical and microbiological properties* (pp. 1367 – 1378). American Society of Agronomy Inc.
- Assam Remote Sensing Application Centre. (1997). *Wetlands of Assam: A Study Using Remote Sensing Technique*.
- Bernal, B., & Mitsch, W. J. (2012). Comparing carbon sequestration in temperate freshwater wetland communities. *Global Change Biology*, 18(5), 1636–1647. <https://doi.org/10.1111/j.1365-2486.2011.02619.x>
- Bhattacharjya, B. K., Saud, B. J., Borah, S., Saikia, P. K., & Das, B. K. (2021). Status of biodiversity and limnochemistry of Deepor Beel, a Ramsar site of international importance: Conservation needs and the way forward. *Aquatic Ecosystem Health & Management*, 24(4), 64–74. <https://doi.org/10.14321/aehtm.024.04.09>
- Borah, S., Sarkar, U. K., Das, P., Yadav, A. K., Puthiyottil, M., Pame, D., Bhattacharjya, B. K., & Das, B. K. (2022). Managing floodplain wetlands through culture-based fisheries (CBF) for livelihood security and sustainable development: A study from a biodiversity hotspot region of India. *Arabian Journal of Geosciences*, 15, Article 1245. <https://doi.org/10.1007/s12517-022-10524-5>
- Brady, N. C., & Weil, R. R. (1999). *The nature and properties of soils* (12th ed.). Prentice-Hall Inc.
- Brix, H. (2020). Wastewater treatment in constructed wetlands: System design, removal processes, and treatment performance. In G. A. Moshiri (Ed.), *Constructed wetlands for water quality improvement* (pp. 9–22). CRC Press.
- Bruland, G. L., & Richardson, C. J. (2004). Hydrologic gradients and topsoil additions affect soil properties of Virginia created wetlands. *Soil Science Society of America Journal*, 68(6), 2069–2077. <https://doi.org/10.2136/sssaj2004.2069>
- Carnell, P. E., Windecker, S. M., Brenker, M., Baldock, J., Masque, P., Brunt, K., & Macreadie, P. I. (2018). Carbon stocks, sequestration, and emissions of wetlands in south eastern Australia. *Global Change Biology*, 24(9), 4173–4184. <https://doi.org/10.1111/gcb.14319>
- Chauhan, P. R. S. C., & Jain, S. (2025). Seasonal variations in mineral profile of Kishan Kareri wetland in Chittorgarh district of southern Rajasthan, India. *Journal of Scientific Research and Reports*, 31(9), 700–709.
- Chmura, G. L., Anisfeld, S. C., Cahoon, D. R., & Lynch, J. C. (2003). Global carbon sequestration in tidal, saline wetland soils. *Global Biogeochemical Cycles*, 17(4), Article 1111. <https://doi.org/10.1029/2002GB001917>
- Ciais, P., Sabine, C., Bala, G., Bopp, L., Brovkin, V., Canadell, J., Chhabra, A., DeFries, R., Galloway, J., Heimann, M., Jones, C., Le Quéré, C., Myneni, R. B., Piao, S., & Thornton, P. (2013). Carbon and other biogeochemical cycles. In T. F. Stocker, D. Qin, G. K. Plattner, M. Tignor, S. K. Allen, J. Boschung, A. Nauels, Y. Xia, V. Bex, & P. M. Midgley (Eds.), *Climate change 2013: The physical science basis. Contribution of Working Group I to the Fifth Assessment Report of the Intergovernmental Panel on Climate Change* (pp. 465–570). Intergovernmental Panel on Climate Change.
- Clymo, R. S. (1984). The limits to peat bog growth. *Philosophical Transactions of the Royal Society of London B: Biological Sciences*, 303(1117), 605–654. <https://doi.org/10.1098/rstb.1984.0002>

- Das, B. K., Jha, D. N., Sahu, S. K., Yadav, A. K., Raman, R. K. & Kartikeyan, M. (2023). *Concept building in fisheries data analysis*. Springer. <https://doi.org/10.1007/978-981-19-4411-6>
- Das, P., Landge, A. T., Nayak, B. B., Ramteke, K., Das, B. K., Majhi, S. K., Yadav, A. K., Kumar, R., Saikia, P., Akter, S., & Borah, S. (2025). Fish community structure and environmental drivers in a tropical river wetland continuum: A study from Brahmaputra basin in the eastern Himalayan region. *Ecohydrology*, 18(3), Article e70041. <https://doi.org/10.1002/eco.70041>
- Dayathilake, D. D. T. L., Lokupitiya, E., & Wijeratne, V. P. I. S. (2021). Estimation of soil carbon stocks of urban freshwater wetlands in the Colombo Ramsar Wetland City and their potential role in climate change mitigation. *Wetlands*, 41(2), Article 29. <https://doi.org/10.1007/s13157-021-01424-7>
- Deka, D. R. (2011). *Geo-Ecological status and economic potentials of wetlands in Dimoria Region of Assam, India* [Unpublished Ph. D thesis]. Gauhati University.
- Duan, H., Wang, L., Zhang, Y., Fu, X., Tsang, Y., Wu, J., & Le, Y. (2018). Variable decomposition of two plant litters and their effects on the carbon sequestration ability of wetland soil in the Yangtze River estuary. *Geoderma*, 319, 230–238. <https://doi.org/10.1016/j.geoderma.2017.10.050>
- Gafur, A., & Abujam, S. (2023). Investigation on certain parameters of soil from three water bodies of Barpeta district, Assam. *International Journal of Food and Nutritional Sciences*, 12(1), 6173–6182.
- Gohram, E. (1995). The biogeochemistry of northern peatlands and its possible response to global warming. In G. M. Woodwell, & F. T. MacKenzie (Eds.), *Biotic feedbacks in the global climatic system: Will the warming feed the warming* (pp. 169–187). Oxford Academic. <https://doi.org/10.1093/oso/9780195086409.003.0011>
- Gorte, R. W. (2007). *Carbon sequestration in forests* (CRS Report RL31432). Congressional Research Service.
- Hartel, P. G. (2005). The soil habitat. In D. M. Sylvia, J. J. Fuhrmann, P. G. Hartel, & D. A. Zuberer (Eds.), *Principles and applications of soil microbiology* (2nd ed., pp. 21–43). Prentice-Hall.
- Hinshaw, S., & Wohl, E. (2021). Quantitatively estimating carbon sequestration potential in soil and large wood in the context of river restoration. *Frontiers in Earth Science*, 9, Article 708895. <https://doi.org/10.3389/feart.2021.708895>
- Hopkins, D. W., Waite, I. S., McNicol, J. W., Poulton, P. R., Macdonald, A. J., & O'donnell, A. G. (2009). Soil organic carbon contents in long term experimental grassland plots in the UK (Palace Leas and Park Grass) have not changed consistently in recent decades. *Global Change Biology*, 15(7), 1739–1754. <https://doi.org/10.1111/j.1365-2486.2008.01809.x>
- Howard, J., Hoyt, S., Isensee, K., Telszewski, M., & Pidgeon, E. (eds.) (2014). *Coastal blue carbon: Methods for assessing carbon stocks and emissions factors in mangroves, tidal salt marshes, and seagrasses*. Conservation International, Intergovernmental Oceanographic Commission of UNESCO, International Union for Conservation of Nature.
- Howard, P. J. A., Loveland, P. J., Bradley, R. I., Dry, F. T., Howard, D. M., & Howard, D. C. (1995). The carbon content of soil and its geographical distribution in Great Britain. *Soil Use and Management*, 11(1), 9–15. <https://doi.org/10.1111/j.1475-2743.1995.tb00488.x>
- Intergovernmental Panel on Climate Change. (1997). *Revised 1996 IPCC guidelines for national greenhouse gas inventories*.
- Intergovernmental Panel on Climate Change Working Group III. (2000). *IPCC special report: Emissions scenarios*. Intergovernmental Panel on Climate Change.
- Jackson, M. L. (1973). *Soil chemical analysis*. Prentice-Hall of India Pvt. Ltd.
- Jobbágy, E. G., & Jackson, R. B. (2000). The vertical distribution of soil organic carbon and its relation to climate and vegetation. *Ecological Applications*, 10(2), 423–436. [https://doi.org/10.1890/1051-0761\(2000\)010\[0423:TVDOSO\]2.0.CO;2](https://doi.org/10.1890/1051-0761(2000)010[0423:TVDOSO]2.0.CO;2)
- Kalita, S., Sarma, H. P., & Devi, A. (2019). Sediment characterisation and spatial distribution of heavy metals in the sediment of a tropical freshwater wetland of Indo-Burmese province. *Environmental Pollution*, 250, 969–980. <https://doi.org/10.1016/j.envpol.2019.04.112>
- Kangabam, R. D., Kanagaraj, S., & Muniswamy, G. (2016). Assessment of carbon sequestration potential of Loktak Lake in Manipur. *International Journal of Conservation Science*, 7(4), 1145–1152.
- Kayranli, B., Scholz, M., Mustafa, A., & Hedmark, A. (2010). Carbon storage and fluxes within freshwater wetlands: A critical review. *Wetlands*, 30, 111–124. <https://doi.org/10.1007/s13157-009-0003-4>
- Kirschbaum, M. U. F. (1995). The temperature dependence of soil organic matter decomposition, and the effect of global warming on soil organic storage. *Soil Biology and Biochemistry*, 27, 753–760. [https://doi.org/10.1016/0038-0717\(94\)00242-S](https://doi.org/10.1016/0038-0717(94)00242-S)
- Köchy, M., Hiederer, R., & Freibauer, A. (2015). Global distribution of soil organic carbon—Part 1: Masses and frequency distributions of SOC stocks for the tropics, permafrost regions, wetlands, and the world. *Soil*, 1(1), 351–365. <https://doi.org/10.5194/soil-1-351-2015>

- Kolka, R., Trettin, C., Tang, W., Krauss, K., Bansal, S., Drexler, J., Wickland, K., Chimner, R., Hogan, D., Pindilli, E. J., Benscoter, B., Tangen, B., Kane, E., Bridgham, S., & Richardson, C. (2018). Terrestrial wetlands. In N. Cavallaro, G. Shrestha, R. Birdsey, M. A. Mayes, R. G. Najjar, S. C. Reed, P. Romero-Lankao, & Z. Zhu (Eds.), *Second State of the Carbon Cycle Report (SOCCR2): A Sustained Assessment Report* (pp. 507–567). US Global Change Research Program. <https://doi.org/10.7930/SOCCR2.2018>.
- Kumar, A., Thomas, J., & Joseph, S. (2018). Seasonal variation in soil physical properties in Kole wetlands of Kerala. *Journal of Soil and Water Conservation*, *17*(1), 45–51.
- Kumar, S., & Sharma, L. K. (2025). Assessing spatial and seasonal variability in soil organic carbon fractions of teal carbon in semi-arid Ramsar wetlands of India as a natural climate solution. *Discover Soil*, *2*(1), Article 66. <https://doi.org/10.1007/s44378-025-00085-w>
- Liu, J., Zhou, H., Qin, P., & Zhou, J. (2007). Effects of *Spartina alterniflora* salt marshes on organic carbon acquisition in intertidal zones of Jiangsu Province, China. *Ecological Engineering*, *30*(3), 240–249. <https://doi.org/10.1016/j.ecoleng.2007.01.010>
- Lolu, A. J., Ahluwalia, A. S., Sidhu, M. C., & Reshi, Z. A. (2019). Carbon sequestration potential of macrophytes and seasonal carbon input assessment into the Hokersar Wetland. Kashmir. *Wetlands*, *39*(3), 453–472. <https://doi.org/10.1007/s13157-018-1092-8>
- Mandol, S., Bhuyan, M. S., Islam, M. N., Altrin, J. A., Al-Imran, M., Islam, M. T., Senapathi, V., Ranganathan, P. C., Sekar, S., Biswas, R. N., Islam, M. S., Gopalakrishnan, G., & Karthikeyan, S. (2023). Granulometric and geomorphological characteristics of Rezu Khal canal, Bangladesh: Inferences for sustainable ecosystem and management. *Acta Ecologica Sinica*, *43*(1), 209–222. <https://doi.org/10.1016/j.chnaes.2022.10.001>
- Mitra, S., Wassmann, R., & Vlek, P. L. G. (2005). An appraisal of global wetland area and its organic carbon stock. *Current Science*, *88*(1), 25–35.
- Mitsch, W. J., & Gosselink, J. G. (2007). *Wetlands* (4th ed.). John Wiley & Sons Inc.
- Mitsch, W. J., & Gosselink, J. G. (2015). Wetland soils. In *Wetlands* (5th ed., pp. 161–178). John Wiley & Sons Inc.
- Nag, S. K., Ghosh, B. D., Das, B. K., & Sarkar, U. K. (2025). Wetlands function as carbon sink: Evaluation of few floodplains of middle Assam, Northeast India in the perspective of climate change. *Journal of Environmental Management*, *373*, Article 123841. <https://doi.org/10.1016/j.jenvman.2024.123841>
- Nag, S. K., Nandy, S. K., Roy, K., Sarkar, U. K., & Das, B. K. (2019). Carbon balance of a sewage-fed aquaculture wetland. *Wetlands Ecology and Management*, *27*(2), 311–322. <https://doi.org/10.1007/s11273-019-09661-8>
- Nahlik, A. M., & Fennessy, M. S. (2016). Carbon storage in US wetlands. *Nature Communications*, *7*(1), Article 13835. <https://doi.org/10.1038/ncomms13835>
- Nath, R. J., Zaman, A. S. N., Sarmah, N., Sarmah, R., Bhagabati, S. K., & Dutta, R. (2023). Sediment organic carbon stock and carbon sequestration estimate of a tropical floodplain wetland in Assam, India. *Journal of Experimental Zoology India*, *26*(1), 883–889. <https://doi.org/10.51470/jez.2023.26.1.883>
- Packalen, M. S., Finkelstein, S. A., & McLaughlin, J. W. (2014). Carbon storage and potential methane production in the Hudson Bay Lowlands since mid-Holocene peat initiation. *Nature Communications*, *5*, Article 4078. <https://doi.org/10.1038/ncomms5078>
- Pearse, A. L., Barton, J. L., Lester, R. E., Zawadzki, A., & Macreadie, P. I. (2018). Soil organic carbon variability in Australian temperate freshwater wetlands. *Limnology and Oceanography*, *63*(S1), S254–S266. <https://doi.org/10.1002/lno.10735>
- Penman, J., Gytarsky, M., Hiraishi, T., Krug, T., Kruger, D., Pipatti, R., Buendia, L., Miwa, K., Ngara, T., Tanabe, K., & Wagner, F. (2003). *Good practice guidance for land use, land-use change and forestry*. Institute for Global Environmental Strategies.
- Poulter, B., Fluet Chouinard, E., Hugelius, G., Koven, C., Fatoyinbo, L., Page, S. E., Rosentreter, J. A., Smart, L. S., Taillie, P. J., Thomas, N., Zhang, Z., & Wijedasa, L. S. (2021). A review of global wetland carbon stocks and management challenges. In K. W. Krauss, Z. Zhu, & C. L. Stagg (Eds.), *Wetland carbon and environmental management* (pp. 1–20). <https://doi.org/10.1002/9781119639305.ch1>
- Saderne, V., Gerdali, N. R., Macreadie, P. I., Maher, D. T., Middleburg, J. J., Serrano, O., Almahasheer, H., Arias-Ortiz, A., Cusack, M., Eyre, B. D., Fourqurean, J. W., Kennedy, H., Krause-Jensen, D., Kuwae, T., Lavery, P. S., Lovelock, C. E., Marba, N., Masqué, P., Mateo, M. A., . . . Duarte, C. M. (2019). Role of carbonate burial in blue carbon budgets. *Nature Communications*, *10*, Article 1106. <https://doi.org/10.1038/s41467-019-08842-6>
- Saha, A., Vijaykumar, M. E., Das, B. K., Samanta, S., Khan, M. F., Kayal, T., Jana, C., & Chowdhury, A. R. (2023). Geochemical distribution and forms of phosphorus in the surface sediment of Netravathi-Gurupur estuary, southwestern coast of India. *Marine Pollution Bulletin*, *187*, Article 114543. <https://doi.org/10.1016/j.marpolbul.2022.114543>
- Salim, M., Kumar, P., Gupta M. K., & Kumar, S. (2015). Seasonal variation in some chemical characteristics of

- the soil under different land uses of Jhilmil Jheel Wetland, Haridwar-Uttarakhand, India. *International Journal of Scientific and Research Publications*, 5(10).
- Sarkar, P., & Das, T. (2020). Role of tropical floodplain wetlands in carbon sequestration: A case study from Barak river basin of Assam, Northeast India. In A. K. Gupta, S. V. R. K. Prabhakar, & A. Surjan (Eds.), *Nature-based solutions for resilient ecosystems and societies* (pp. 365–390). Springer. https://doi.org/10.1007/978-981-15-4712-6_21
- Sarkar, U. K., Mishal, P., Borah, S., Karnatak, G., Chandra, G., Kumari, S., Meena, D. K., Debnath, D., Yengkokpam, S., Das, P., DebRoy, P., Yadav, A. K., Aftabuddin, M., Gogoi, P., Pandit, A., Bhattacharjya, B. K., Tayung, T., Lianthuamluaia, L., & Das, B. K. (2021). Status, potential, prospects, and issues of floodplain wetland fisheries in India: Synthesis and review for sustainable management. *Reviews in Fisheries Science & Aquaculture*, 29(1), 1–32. <https://doi.org/10.1080/23308249.2020.1779650>
- Schlesinger, W. H. (1997). *Biogeochemistry: An analysis of global change* (2nd ed). Academic Press.
- Sugunan, V. V., & Bhattacharjya, B. K. (2000). *Ecology and fisheries of beels in Assam* (Bull. No. 104). ICAR-Central Inland Fisheries Research Institute.
- Sutfin, N. A., & Wohl, E. (2017). Substantial soil organic carbon retention along floodplains of mountain streams. *Journal of Geophysical Research: Earth Surface*, 122(7), 1325–1338. <https://doi.org/10.1002/2016JF004004>
- Tak, D. B. Y., Vroom, R. J. E., Lexmond, R., Lamers, L. P. M., Robroek, B. J. M., & Temmink, R. J. M. (2023). Water level and vegetation type control carbon fluxes in a newly-constructed soft-sediment wetland. *Wetlands Ecology and Management*, 31(4), 583–594. <https://doi.org/10.1007/s11273-023-09936-1>
- Temmink, R. J. M., Lamers, L. P. M., Angelini, C., Bouma, T. J., Fritz, C., van de Koppel, J., Lexmond, R., Rietkerk, M., Silliman, B. R., Joosten, H., & van der Heide, T. (2022). Recovering wetland biogeomorphic feedbacks to restore the world's biotic carbon hotspots. *Science*, 376, Article eabn1479. <https://doi.org/10.1126/science.abn1479>
- Uhran, B., Windham-Myers, L., Bliss, N., Nahlik, A. M., Sundquist, E. T., & Stagg, C. L. (2021). Improved wetland soil organic carbon stocks of the conterminous US through data harmonization. *Frontiers in Soil Science*, 1, Article 706701. <https://doi.org/10.3389/fsoil.2021.706701>
- Van de Broek, M., Vandendriessche, C., Poppelmonde, D., Merckx, R., Temmerman, S., & Govers, G. (2018). Long-term organic carbon sequestration in tidal marsh sediments is dominated by old-aged allochthonous inputs in a macrotidal estuary. *Global Change Biology*, 24(6), 2498–2512. <https://doi.org/10.1111/gcb.14089>
- Walkley, A., & Black, I. A. (1934). An examination of the Degtjareff method for determining soil organic matter, and a proposed modification of the chromic acid titration method. *Soil Science*, 37(1), 29–38.
- Walter, K., Don, A., Tiemeyer, B., & Freibauer, A. (2016). Determining soil bulk density for carbon stock calculations: A systematic method comparison. *Soil Science Society of America Journal*, 80(3), 579–591. <https://doi.org/10.2136/sssaj2015.11.0407>
- Wang, X., Jiang, Z., Li, Y., Kong, F., & Xi, M. (2019). Inorganic carbon sequestration and its mechanism of coastal saline-alkali wetlands in Jiaozhou Bay, China. *Geoderma*, 351, 221–234. <https://doi.org/10.1016/j.geoderma.2019.05.027>
- Wilke, B. M. (2005). Determination of chemical and physical soil properties. In R. Margesin, & F. Schinner (Eds.), *Manual of soil analysis-Monitoring and assessing soil bioremediation* (pp. 47–95). Springer. https://doi.org/10.1007/3-540-28904-6_2
- Windham-Myers, L., Crooks, S., & Troxler, T. G. (eds.) (2019). *A blue carbon primer: The state of coastal wetland carbon science, practice, and policy* (1st ed.). CRC Press. <https://doi.org/10.1201/9780429435362>
- Xiao, D., Deng, L., Kim, D. G., Huang, C., & Tian, K. (2019). Carbon budgets of wetland ecosystems in China. *Global Change Biology*, 25(6), 2061–2076. <https://doi.org/10.1111/gcb.14621>
- Xiaonan, D., Xiaoke, W., Lu, F., & Zhiyun, O. (2008). Primary evaluation of carbon sequestration potential of wetlands in China. *Acta Ecologica Sinica*, 28(2), 463–469. [https://doi.org/10.1016/S1872-2032\(08\)60025-6](https://doi.org/10.1016/S1872-2032(08)60025-6)
- Yang, L., Luo, T., & Wu, S. (2005). Root biomass and underground C and N storage of primitive Korean pine and broad-leaved climax forest in Changbai Mountains at its different succession stages. *Ying Yong Sheng Tai Xue Bao [The Journal of Applied Ecology]*, 16(7), 1195–1199.
- Yang, Y. H., Mohammat, A., Feng, J. M., Zhou, R., & Fang, J. Y. (2007). Storage, patterns and environmental controls of soil organic carbon in China. *Biogeochemistry*, 84, 131–141. <https://doi.org/10.1007/s10533-007-9109-z>
- Yoo, J., Kim, J., Kim, J., Lim, J., & Kang, H. (2022). Soil carbon storage and its economic values of inland wetlands in Korea. *Ecological Engineering*, 182, Article 106731. <https://doi.org/10.1016/j.ecoleng.2022.106731>
- Yu, Z., Loisel, J., Brosseau, D. P., Beilman, D. W., & Hunt, S. J. (2010). Global peatland dynamics since the Last Glacial Maximum. *Geophysical Research Letters*, 37(13), Article L13402. <https://doi.org/10.1029/2010GL043584>

- Zedler, J. B., & Kercher, S. (2005). Wetland resources: Status, trends, ecosystem services and restorability. *Annual Review of Environment and Resources*, 30(1), 39–74. <https://doi.org/10.1146/annurev.energy.30.050504.144248>
- Zhou, L., Yin, S., An, S., Yang, W., Deng, Q., Xie, D., Ji, H., Ouyang, Y., & Cheng, X. (2015). *Spartina alterniflora* invasion alters carbon exchange and soil organic carbon in eastern salt marsh of China. *CLEAN-Soil, Air, Water*, 43(4), 569–576. <https://doi.org/10.1002/clean.201300838>
- Zhu, B., Wang, X., Fang, J., Piao, S., Shen, H., Zhao, S., & Peng, C. (2010). Altitudinal changes in carbon storage of temperate forests on Mt Changbai, Northeast China. *Journal Plant Research*, 123, 439–452. <https://doi.org/10.1007/s10265-009-0301-1>